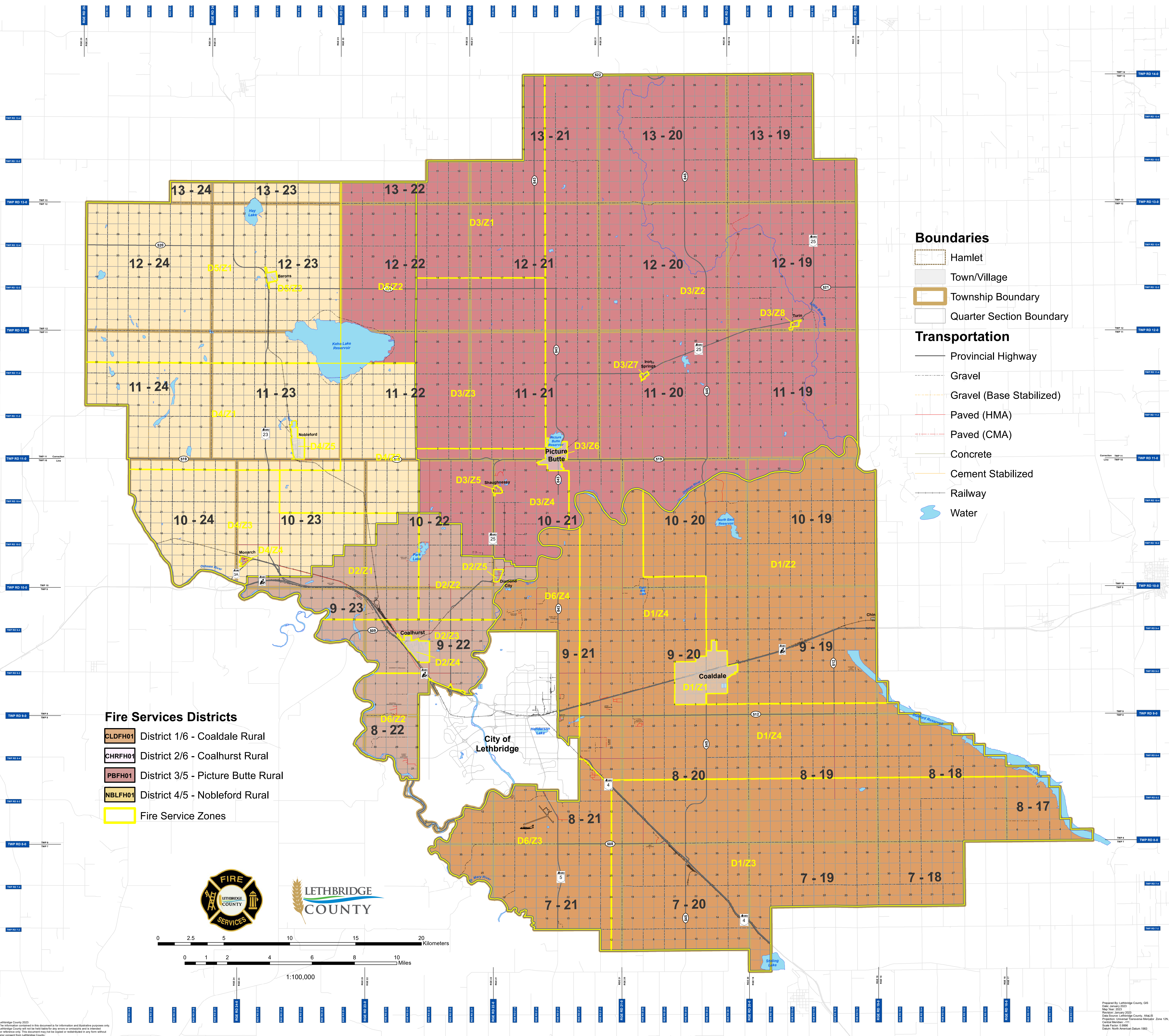

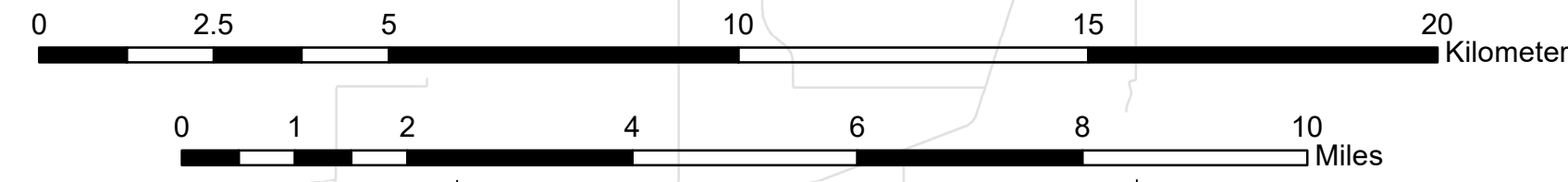


# Fire Services Districts and Zones



- Boundaries**
- Hamlet
  - Town/Village
  - Township Boundary
  - Quarter Section Boundary
- Transportation**
- Provincial Highway
  - Gravel
  - Gravel (Base Stabilized)
  - Paved (HMA)
  - Paved (CMA)
  - Concrete
  - Cement Stabilized
  - Railway
  - Water

- Fire Services Districts**
- CLDFH01 District 1/6 - Coaldale Rural
  - CHRHF01 District 2/6 - Coalhurst Rural
  - PBFH01 District 3/5 - Picture Butte Rural
  - NBLFH01 District 4/5 - Nobleford Rural
  - Fire Service Zones



1:100,000

Lethbridge County 2023  
 The information contained in this document is for information and illustrative purposes only.  
 Lethbridge County will not be held liable for any errors or omissions and is intended  
 for reference only. This document may not be copied or redistributed in any form without  
 permission from Lethbridge County.

Prepared by: Lethbridge County, GIS  
 Date: January 2023  
 Revision: January 2023  
 Data Source: Lethbridge County, AtlasGIS  
 Projection: Universal Transverse Mercator Zone 12N,  
 Central Meridian: 111  
 Scale Factor: 0.9996  
 Datum: North American Datum 1983